

**This electronic collection of documents is provided
for the convenience of the user
and is Not a Certified Document –**

**The documents contained herein were originally issued
and sealed by the individuals whose names and license
numbers appear on each page, on the dates appearing
with their signature on that page.**

**This file or an individual page
shall not be considered a certified document.**

COMPUTED BY: KB DATE: 2-3-17
 CHECKED BY: DATE:

PROJECT REFERENCE NO.	SHEET NO.
17BP,14,R,149	X-1A
RW SHEET NO.	

DIVISION OF HIGHWAYS
 STATE OF NORTH CAROLINA

CROSS SECTION SUMMARY
 IN CUBIC YARDS

-L- LOCATION	UNCLASSIFIED EXCAVATION	EMBT
11 + 45.00	0	0
12 + 00.00	14	10
12 + 50.00	16	55
13 + 00.00	63	72
-L- STA. 13 + 18.87 (BEGIN BRIDGE)	21	10
-L- STA. 13 + 66.13 (END BRIDGE)	0	0
14 + 00.00	12	11
14 + 50.00	106	18
15 + 20.00	99	4

NOTE: EMBANKMENT COLUMN DOES NOT INCLUDE BACKFILL FOR UNDERCUT.

Approximate quantities only. Unclassified excavation, borrow excavation, fine grading, and clearing and grubbing will be paid for at the contract lump sum price for "grading".

8/23/99

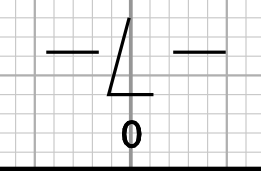
0 2.5 5	PROJ. REFERENCE NO.	SHEET NO.
	17BP.14.R.149	X-1

75 70 65 60 55 50 45 40 35 30 25 20 15 10 5 0 5 10 15 20 25 30 35 40 45 50 55 60 65 70 75

**BEGIN PROJECT 17BP.14.R.149
STA. 11+45.00**



11 + 00.00



6/20/2019 11:44:18 AM
 \\fr-jackson\185-185_xpl.dgn
 User: jdoaves

8/23/99

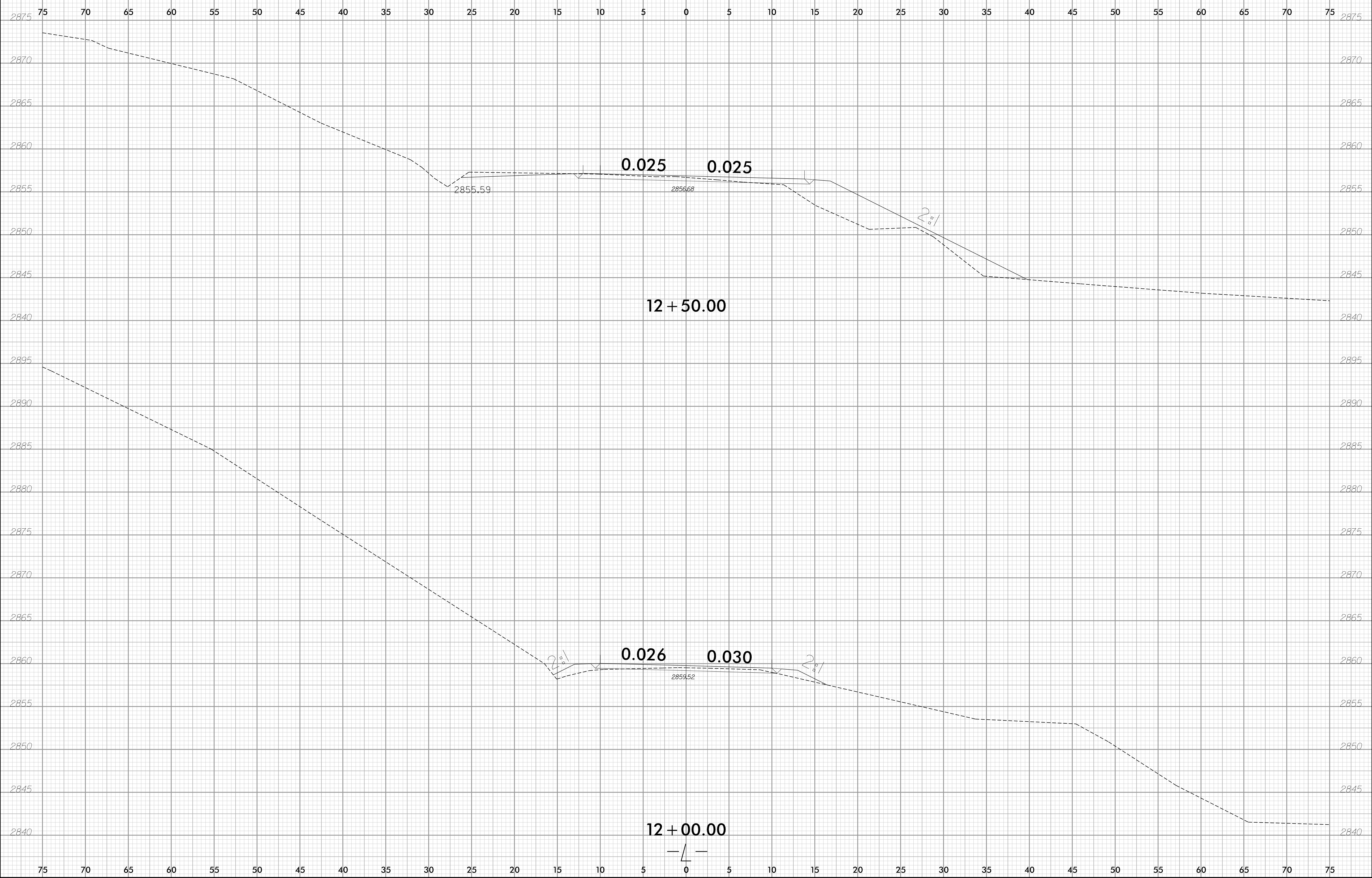
0 2.5 5	PROJ. REFERENCE NO.	SHEET NO.
	17BP.14.R.149	X-2



6/20/2019 11:44:18 AM
\\fr-jackson\185-185_xpl.dgn
User: jdoaves

8/23/99

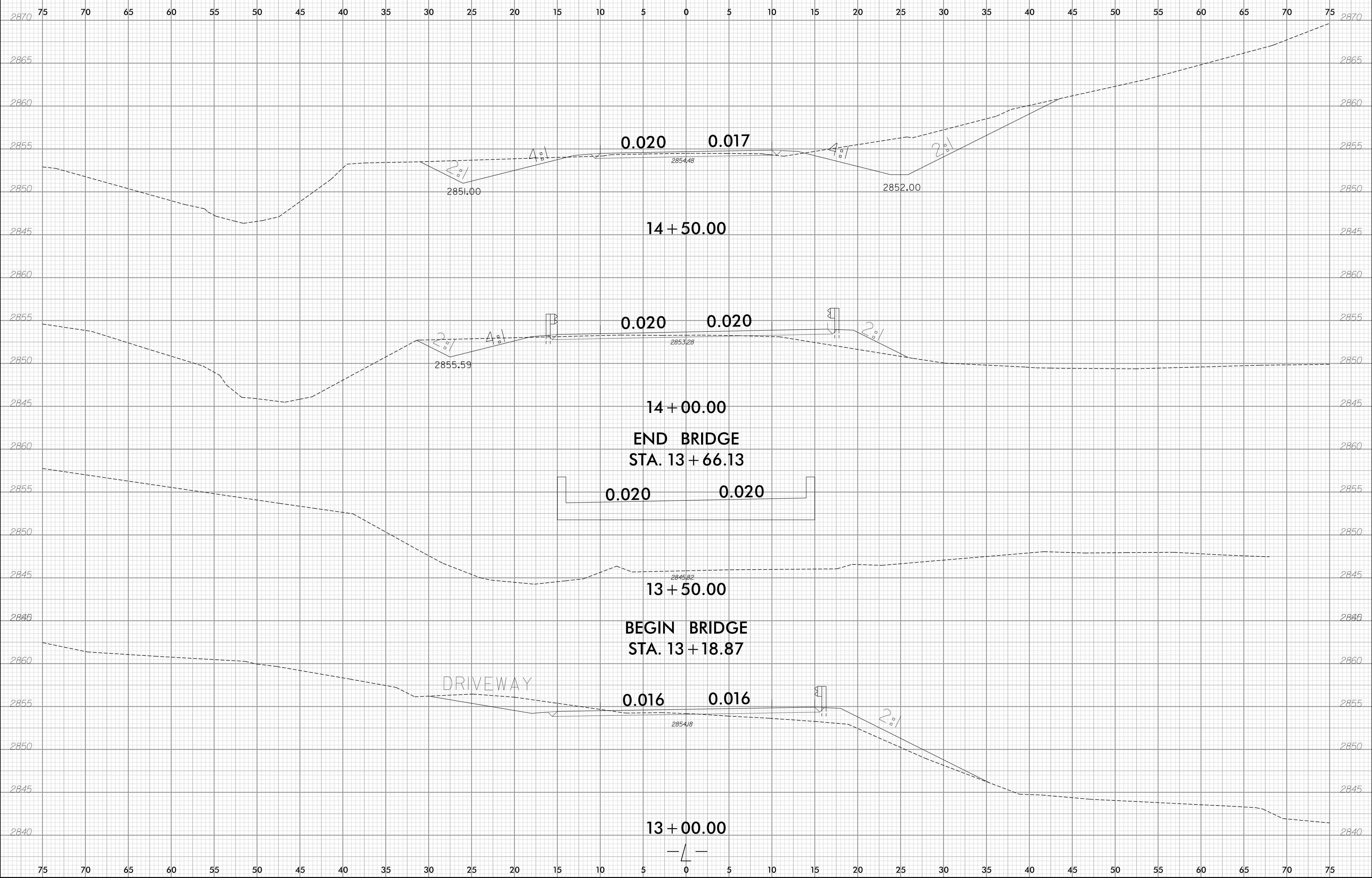
0 2.5 5	PROJ. REFERENCE NO.	SHEET NO.
	17BP.14.R.149	X-3



6/20/2019 11:44:18 AM
\\fr-jackson\185-185_xpl.dgn
User: jdoaves

8/23/99

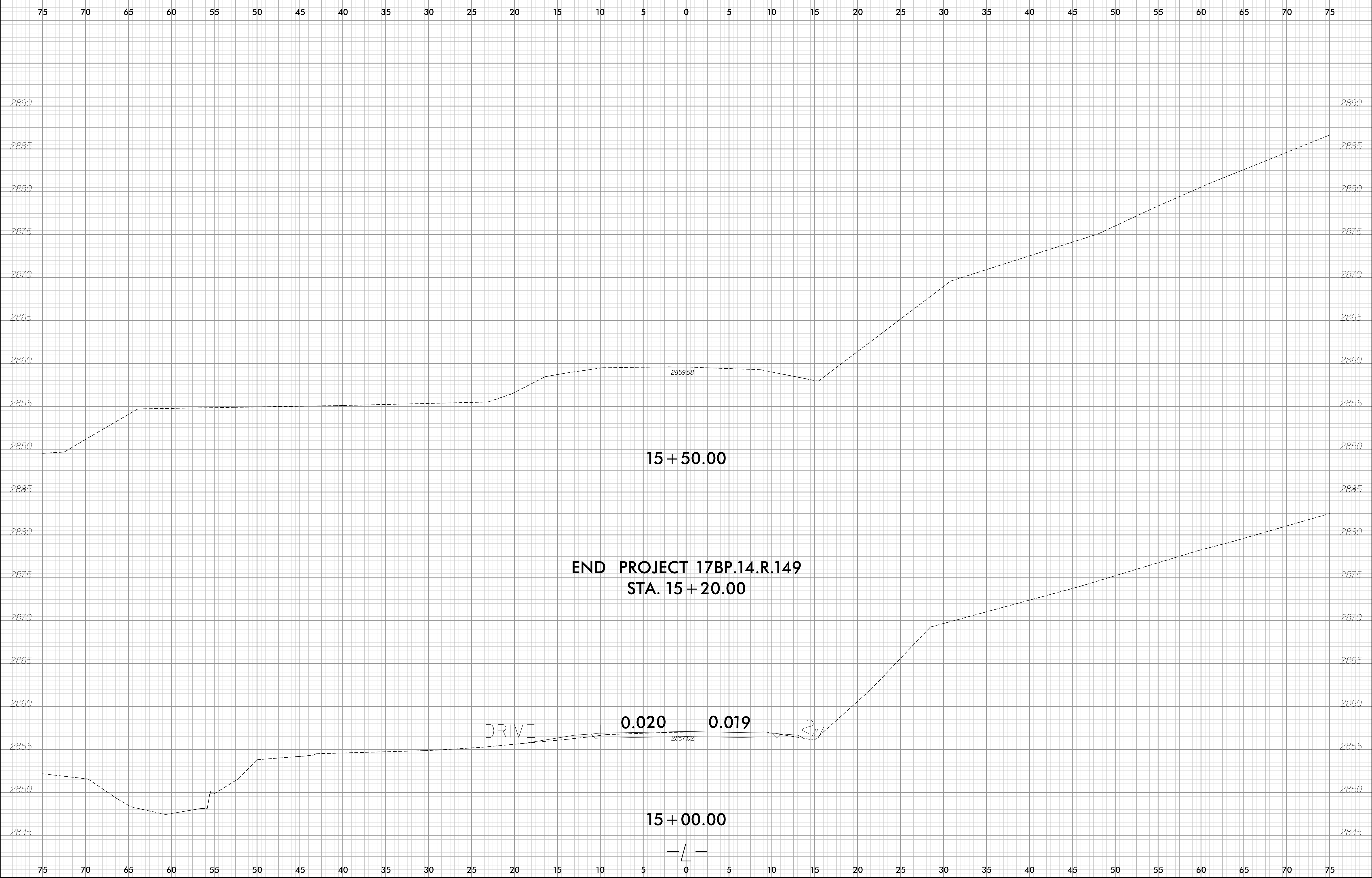
0 2.5 5	PROJ. REFERENCE NO.	SHEET NO.
■■■■■	17BP.14.R.149	X-4



6/20/2019 11:44:18 AM
\\fr-jackson\185_185_xpl.dgn
User: jdoaves

8/23/99

0 2.5 5	PROJ. REFERENCE NO.	SHEET NO.
	17BP.14.R.149	X-5



6/20/2019 11:44:18 AM
\\fr-jackson\185_185_xpl.dgn
User: jdoaves